

**Write or draw and then discuss with group**

WHAT ARE THE BEST PLACES ON  
THIS PLAYGROUND? WHY?

WHERE ARE THE DANGEROUS  
PLACES? WHY?

## HAWTHORNE STEAM PLAY SPACE

COMMUNITY DESIGN PROJECT

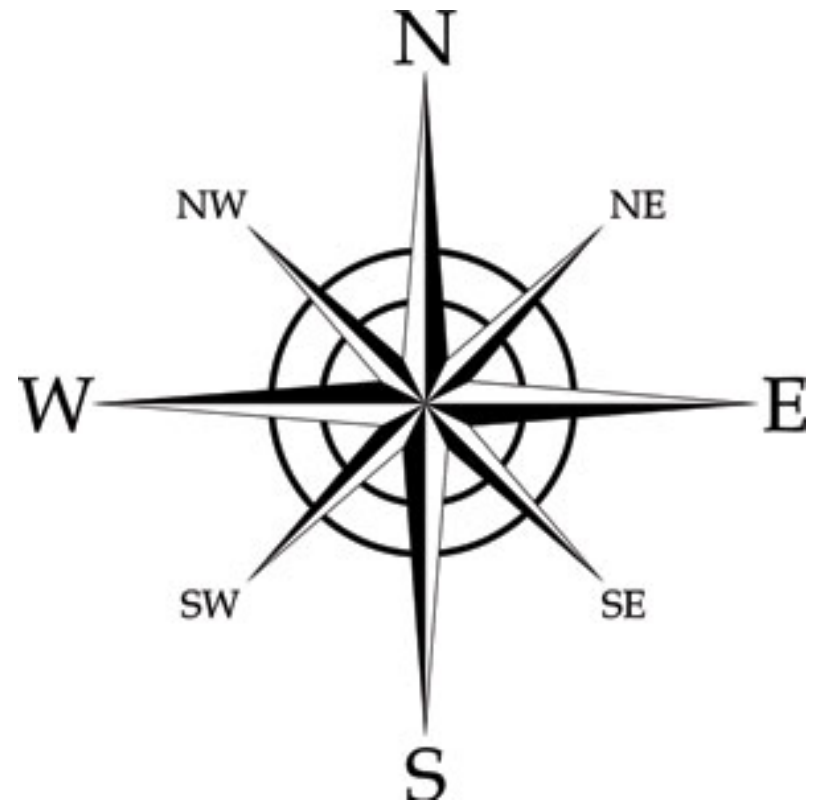
**2-5th**

MAPPING AND SURVEYING- What is out here?

### **Simon Says Compass Rose:**

(Directions)

1. As a group, find the Compass Rose or draw one with chalk on the ground
2. What is a compass used for? Why is it on a Map?
3. Practice facing each major cardinal direction (NSEW)
4. Play Simon Says!
  - Simon Says face West!
  - Simon Says do a zombie walk...East!
  - Run back to the Compass Rose...Simon didn't say!!
  - Students take turns being the leader....



COMPASS ROSE

## Follow the Leader:

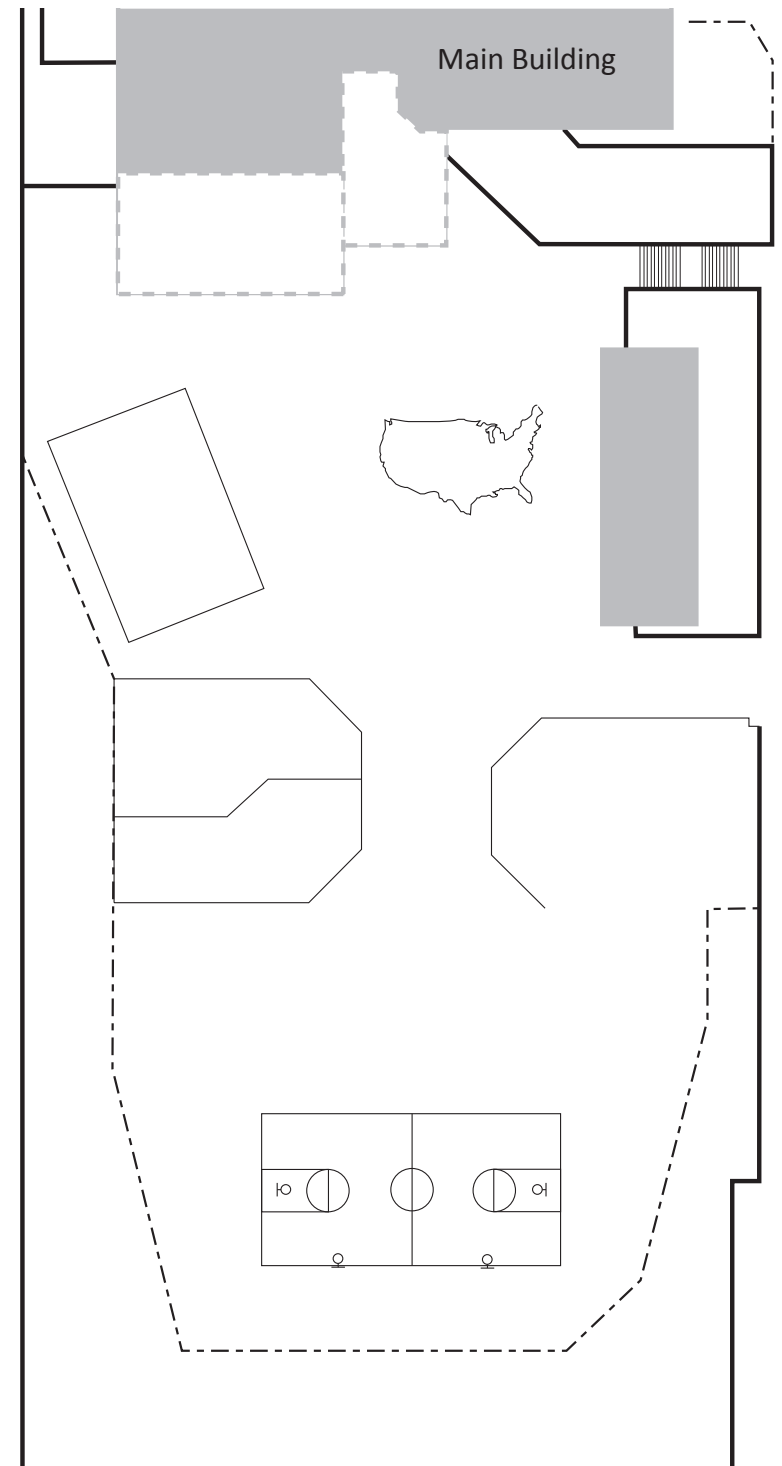
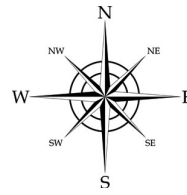
(Directions)

1. Start at the Compass Rose
2. Face North...what building is in front of you? What color is it on the map?
3. What does the Compass Rose say on the map?
4. What else do you see on the map? Call on students and locate landmarks.
5. Have student pairs take turns leading the group to the destinations below...once you have arrived, place the number on the map!

- |                     |                     |
|---------------------|---------------------|
| 1 United States     | 6 Biggest Puddle    |
| 2 Covered Area      | 7 Coldest Place     |
| 3 Basket Ball Court | 8 Best Place to Sit |
| 4 Wobbly Bridge     | 9 Warmest Place     |
| 5 Biggest Tree      | 10 Best View        |

Make up your own!  
Call out places....go there, and  
race to find it on the map

Throw in some 'Simon Says Compass Rose' to spice it up....



SCALE:  
0 10 20 50 Feet



HAWTHORNE ELEMENTARY