

Write or draw and then discuss with group

WHAT ARE THE BEST PLACES ON
THIS PLAYGROUND? WHY?

WHERE ARE THE DANGEROUS
PLACES? WHY?

HAWTHORNE STEAM PLAY SPACE

COMMUNITY DESIGN PROJECT

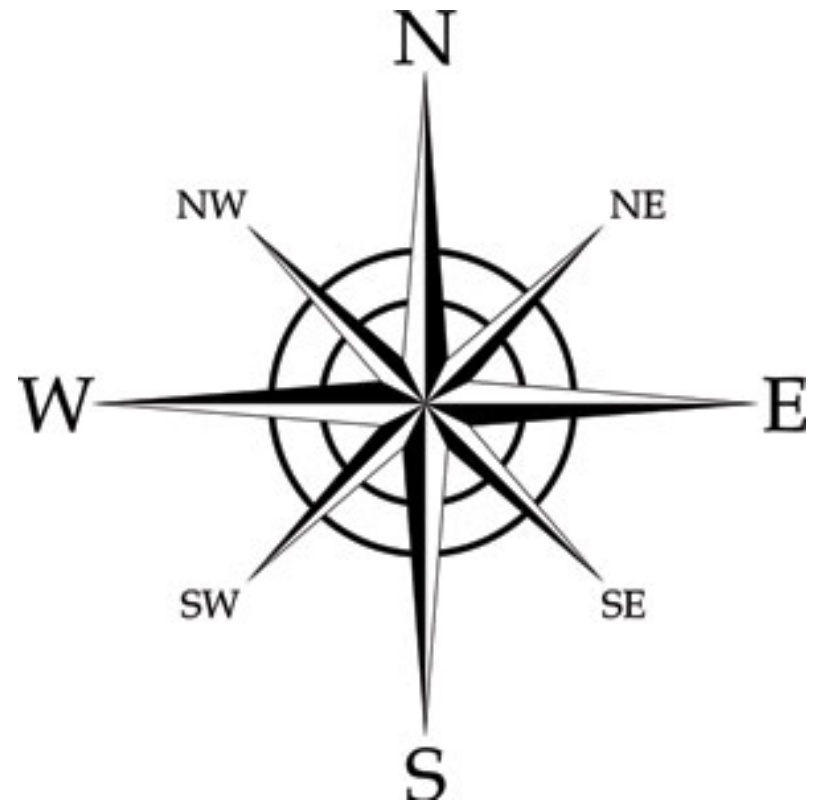
K-1

MAPPING AND SURVEYING- What is out here?

Simon Says Compass Rose:

(Directions)

1. As a group, find the Compass Rose or draw one with chalk on the ground
2. What is a compass used for? Why is it on a Map?
3. Practice facing each major cardinal direction (NSEW)
4. Play Simon Says!
 - Simon Says face West!
 - Simon Says do a zombie walk...East!
 - Run back to the Compass Rose...Simon didn't say!!
 - Students take turns being the leader....



COMPASS ROSE

Follow the Leader:

(Directions)

1. Start at the Compass Rose
2. Face North...what building is in front of you? What color is it on the map?
3. What does the Compass Rose say on the map?
4. What else do you see on the map? Call on students and locate landmarks.
5. Have student pairs take turns leading the group to the destinations below...once you have arrived, fill in the number!

United States

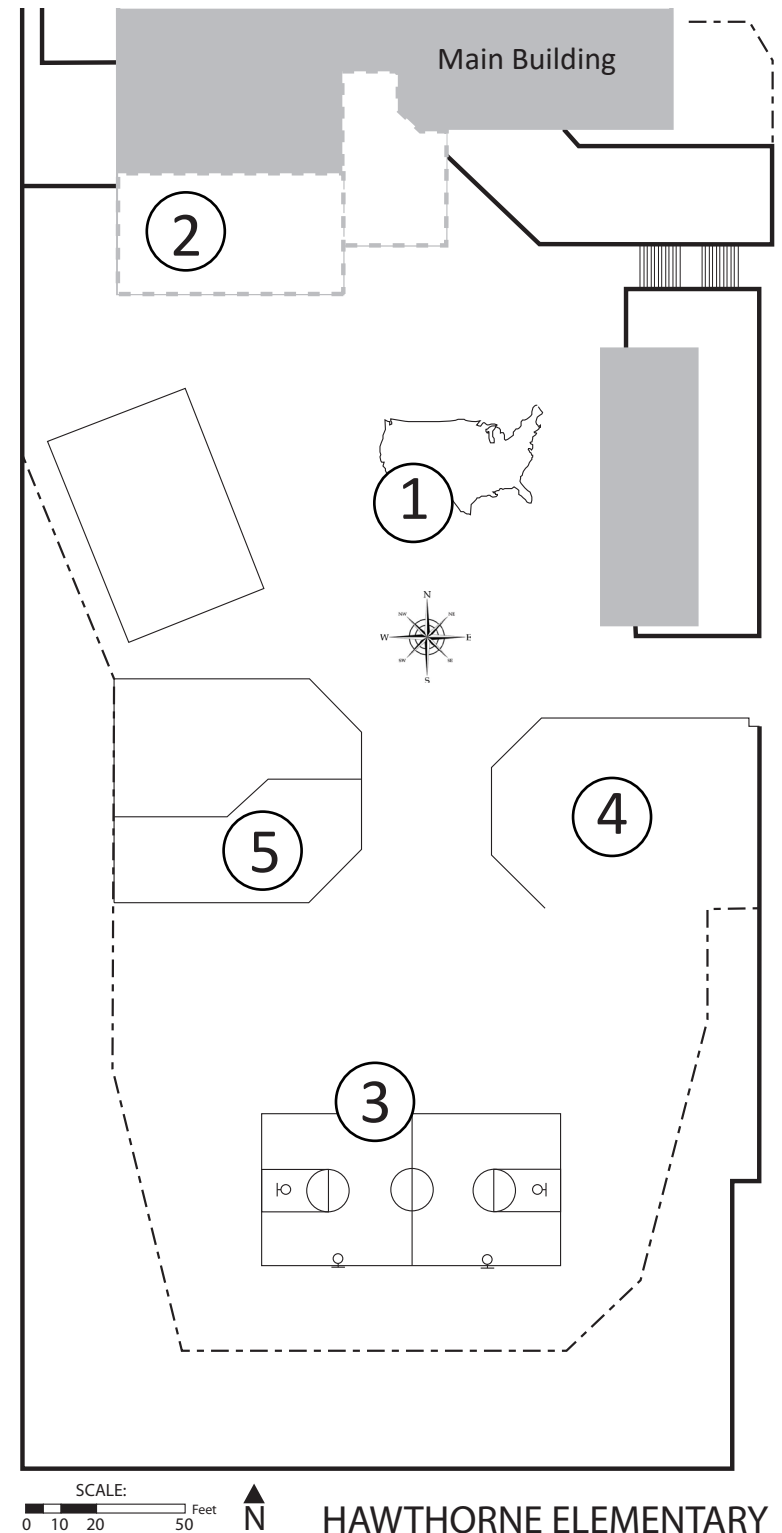
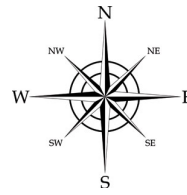
Covered Area

Basket Ball Court

Grass

Wobbly Bridge

Other things to find: Tallest Tree, Biggest Puddle, Best place to sit....can you put these on the map?



SCALE:
0 10 20 50 Feet



HAWTHORNE ELEMENTARY